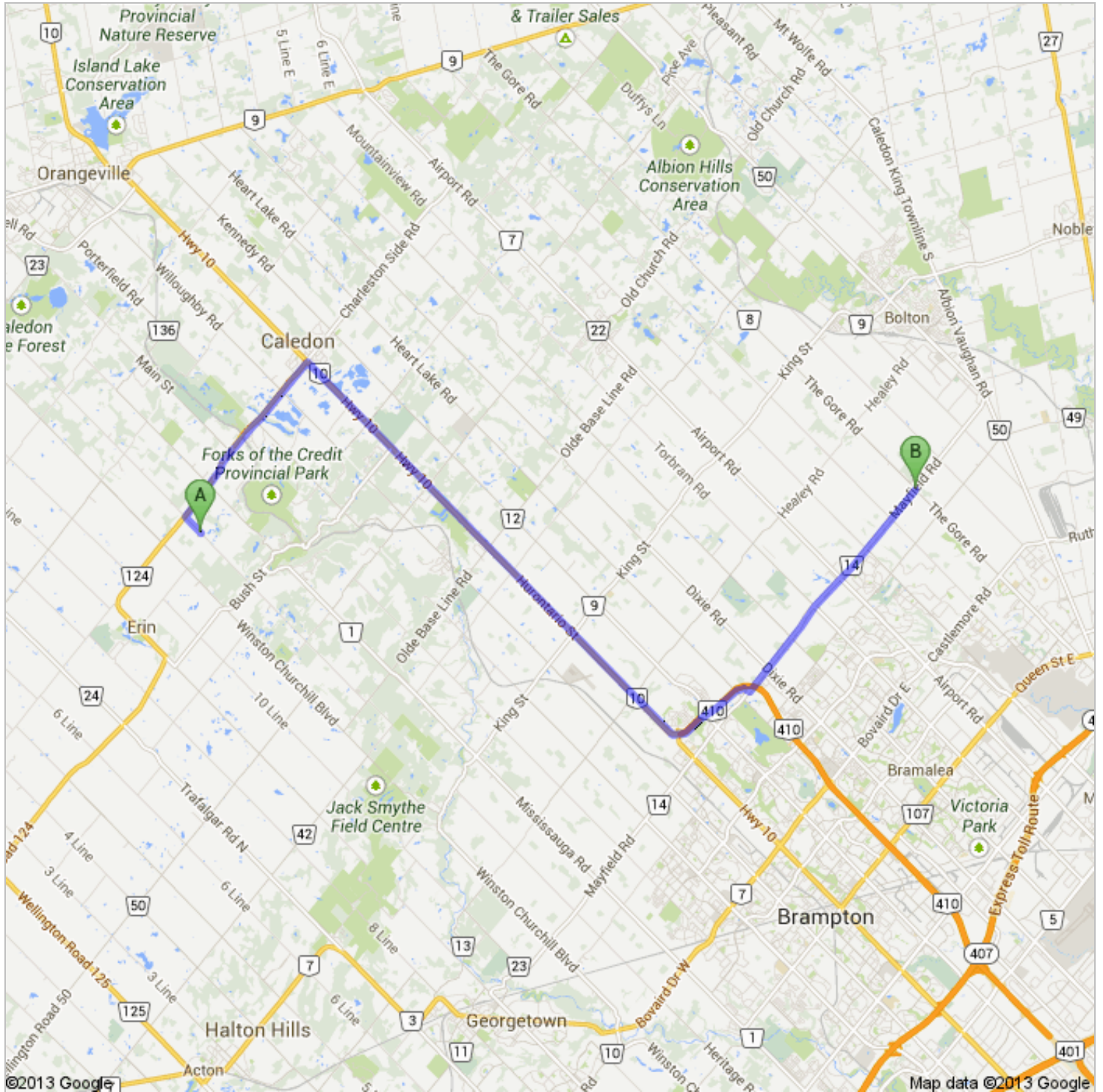






Directions to St. Patrick's (Wildfield)
11873 The Gore Rd, Brampton, ON
39.0 km – about 35 mins



A 18170 Shaws Creek Rd, Caledon, ON L7K 1L2


1. Head **northwest** on **Shaws Creek Rd** toward **Charleston Side Rd** go 800 m
About 1 min total 800 m

 2. Take the 1st right onto **Charleston Side Rd** go 7.0 km
About 6 mins total 7.8 km

 3. Turn right onto **Hwy 10 S/Hurontario St/ON-10 S** go 18.4 km
About 14 mins total 26.2 km

4. Continue onto **ON-410 S** go 2.9 km
About 2 mins total 29.1 km

 5. Take the exit toward **Mayfield Rd/Regional Rd 14** go 650 m
About 1 min total 29.7 km

 6. Turn left onto **Mayfield Rd/Regional Rd 14** go 9.3 km
About 11 mins total 39.0 km

 7. Turn right onto **The Gore Rd/Regional Rd 8** go 7 m
Destination will be on the right total 39.0 km

B **St. Patrick's (Wildfield)**
11873 The Gore Rd, Brampton, ON

These directions are for planning purposes only. You may find that construction projects, traffic, weather, or other events may cause conditions to differ from the map results, and you should plan your route accordingly. You must obey all signs or notices regarding your route.

Map data ©2013 Google

Directions weren't right? Please find your route on maps.google.ca and click "Report a problem" at the bottom left.